



Shreveport Society for Nature Study
BIRD STUDY GROUP
NEWSLETTER

Volume 24, Number 3

November 2, 2009

Next Meeting – November 10, 2009

*Attwater's Prairie Chicken:
Past. Present. Future?*

by Ferris Calderon

NOVEMBER PROGRAM

When: Tuesday, November 10, 2009, 6:00 p.m.

Where: LSUS, Science Lecture Auditorium*

Speaker: Ferris Calderon

LSUS student, Ferris Calderon (a Senior Biology Major), participated in a Resource Management internship program at the Attwater's Prairie Chicken National Wildlife Refuge during the Summer of 2009. Ferris will present an overview of the life history of the Attwater's Prairie Chicken, an overview of the Attwater's Prairie Chicken National Wildlife Refuge, and his experiences during his hands on internship.

UPCOMING FIELD TRIPS AND EVENTS

Yellow Rail Walk

Red River National Wildlife Refuge, Bayou Pierre Unit, Red River Parish

Saturday, November 7, 2009, 8:00 a.m. – noon

Rio Grande Valley Trip

Friday, November 20 – Tuesday, November 24

Christmas Bird Counts

Claiborne CBC

Monday, December 14, 2009

Compiler, Nancy Menasco, nmcpa@aol.com 868-3255 and Mary Ellen "M.E." Lewis, 318-927-9180, melewis180@aol.com

Shreveport CBC

Date TBA

Compiler, Charlie Lyon, 865-2674 (H), 222-8421 (W), lyon5516@bellsouth.net.

Natchitoches CBC

Date TBA

Compiler, Charlie Lyon. 865-2674 (H), 222-8421 (W), lyon5516@bellsouth.net.

Bossier/Caddo/Bienville CBC

Sunday, January 3, 2010

Compiler, Paul Dickson.

Paul@MORRISDICKSON.com.

BIRD STUDY GROUP PHONE NUMBERS AND MORE

Bird Study Group meets the second Tuesday of each month, September through June, 6:00 p.m. To be placed on the list to send & receive emails, email birdalert@birdstudygroup.org.

Contact the BSG by email: lhardy@lsus.edu or phone (318) 797-5338.

Visit us on the web at <http://www.birdstudygroup.org>

TABLE OF CONTENTS

November Program	1
Upcoming Field Trips and Events	1,2
Wild Bird Center, Beginner Birding Events	3
Hawk Watch Reports	3
Birding 2.0	4
Minutes of the October Board Meeting	5
Map of LSU campus, showing location of the BSG meeting in the Science Lecture Auditorium	5
BSG Board and Committee Chair Directory	6
Bird Report	6

UPCOMING FIELD TRIPS AND EVENTS

By John Dillon

All field trips will **DEPART** from the listed meeting place at the time posted. Be early at the meeting place for orientation information and carpooling. BSG Membership is not a requirement for participation in any field trip, but it is encouraged.

What to bring: binoculars, field guide, scope (if possible), snacks/drinks for yourself and pen/paper if you'd like to keep your own records of sightings.

NOVEMBER

Yellow Rail Walk

Red River National Wildlife Refuge, Bayou Pierre Unit, Red River Parish

Saturday, November 7, 2009, 8:00 a.m. –noon

Contact – Nancy Menasco, 868-3255,

nmcpa@aol.com, www.friendsofredriver.org

The Yellow Rail is a bird of marshes and wetlands; because of its secretive nature, it is much sought after by birders. A rope drag is often used to cause the rails to fly up where they can be seen. Conditions in the moist soil impoundments at Bayou Pierre may prevent us actually dragging a rope but we will do our best to give participants a look at these elusive birds. Other species of birds that might be found in the moist soil impoundments and adjacent refuge area in November include Northern Harrier, Marsh and Sedge Wrens, LeConte's Sparrow, and wading birds and waterfowl.

This will be similar to rope drags done at places like Anahuac, and it will be the BSG's first Yellow Rail drag at the refuge. Members of John Dillon's

Minden High School Nature Club will attend to help us with the strenuous work of dragging the rope so that most of the BSG members can watch from a short distance for flushing rails or other birds. If you have any waders or rubber boots that you would be willing to bring for John's students, they would be most appreciative. If so, please call John at 318-243-2284 or email at jdillon@websterpsb.org. For any BSG members who are interested in helping with the drag, please expect to get very dirty and very tired. The payoff is that you may have rails flush at your feet.

Directions to the Bayou Pierre Unit: from the blinking caution light at the intersection of LA 1 and LA 509 in Red River Parish, go south on LA 1 for 1.6 miles. Turn left (east) on Grand Bayou Loop/PR 401 and proceed one mile. There will be a white house on your left. Go past the house driveway and turn in at the gate nearest the barn to enter the refuge. The Bayou Pierre unit of the refuge is open to the public.

Rio Grande Valley Trip

Friday, November 20 – Tuesday, November 24

Currently, we have room for two more people to go on the trip. If you are seriously interested, contact John Dillon ASAP (318-243-2294 or jdillon@websterpsb.org), and I will give you information on hotel and transportation costs.

We will leave Shreveport on Friday, November 20, and we will return on Tuesday, November 24. I have made reservations at the Residence Inn by Marriot in MacAllen. Currently, day trips are tentative, and each trip will depend on RBA's and weather. But we do expect to hit the major birding centers, including but not limited to: Bentsen-Rio Grande Valley State Park, Sabal Palm Audubon Sanctuary, Santa Ana National Wildlife Refuge, several World Birding Center sites, and various urban sites in MacAllen and Brownsville.



DECEMBER**Christmas Bird Counts**

A note on Christmas Bird Counts. While participation in CBC's is high for the BSG, we have many members who do not participate, often because they are still learning how to identify species, how to find good habitats, or other aspects of birding that more experienced birders take for granted. So, if you are new to birding or to the BSG, we encourage you to ask questions about the CBC's. There's no better way to become a better birder than by spending time in the field with experienced birders.

If you are interested in going on a CBC for the first time, ask one of the board members or any other active member what to do. You'll also need to contact the CBC compiler as soon as possible to let him or her know that you're interested. The compiler should probably be able to pair you with an experienced local birder who can teach you a lot. Or, if you live within the count area, you can simply phone in species and numbers you had in your yard that day. But be sure to contact the compiler well in advance so that you know what you are supposed to do.

CLAIBORNE CBC

Monday, December 14, 2009

Compiler, Nancy Menasco, nmcpa@aol.com 868-3255 (H) and Mary Ellen "M.E." Lewis, 318-927-9180, melewis180@aol.com

Participants will meet at the home of M.E. and Fred Lewis on Lake Claiborne for supper and to call the list.

Contact Nancy or M.E. for lodging information. Most of the free lodging is already reserved, but there *may* be something available. Lake Claiborne State Park (1-877-226-7652) has very nice cabins available at \$65 per night.

SHREVEPORT CBC

Date TBA

Compiler, Charlie Lyon, 865-2674 (H), 222-8421 (W), lyon5516@bellsouth.net. Details TBA.

NATCHITOCHEs CBC

Date TBA

Compiler, Charlie Lyon. 865-2674 (H), 222-8421 (W), lyon5516@bellsouth.net. Details TBA.

BOSSIER/CADD0/BIENVILLE CBC

Sunday, January 3, 2010

Compiler, Paul Dickson.

Paul@MORRISDICKSON.com. Details TBA.

WILD BIRD CENTER EVENTS**BEGINNER BIRD WALKS**

The Wild Bird Center conducts field trips the first and third Saturday of every month, weather permitting. Meet at Wild Bird Center in the University Place Shopping Center (Target Shopping Center) at the corner of Youree Drive and East 70th Street. Destinations vary according to local sightings and may include local parks, country roads or a private backyard. Loaner binoculars are available. Be sure to bring a field guide.

Join Dennis at the Red River NWR Celebration on October 18.

For more information on any Wild Bird Center event, please call Dennis or Janice Forshee at the Wild Bird Center, 318-797-BIRD (2473).

Hawk Watch Reports

By Hubert Hervey

Friday, the day before the annual hawk count at Hervey's Farm, I told several people that conditions were shaping up for a good count Saturday, September 26, 2009. It had been rainy most of the week, conditions cleared up Friday late afternoon, but no hawks moved here, and Saturday was predicted partly cloudy with no rain. When I predict, I like to be right, hence this report.

We had hawks here, and they had them at Smith Point, where Galveston Bay's east shore meets the Gulf of Mexico, in Texas. John Arvin reports a "Gee Whiz" day of hawk watching with: Osprey 5, Mississippi Kite 248, White-tailed Kite 1, Northern Harrier 5, Sharp-shinned Hawk 131, Cooper's Hawk 64, Red-shouldered Hawk 1, Broad-winged Hawk 18,810, Swainson's Hawk 4, Red-tailed Hawk 1 (Albino), Bald Eagle 1, Kestrel 6, Merlin 6, Peregrin Falcon 5, with a total of 19,284 raptors.

We beat them with: 4 Red-shouldered Hawks and 2 Red-tailed Hawks. So there TEXAS. They slightly beat us in some species too but we had: Turkey Vulture 21, Black Vulture 89, Broad-winged Hawk 24 (one a visible black phase), Sharp-

shinned Hawk 2, Cooper's Hawk 1, and American Kestrel 2. Other mentionable birds were Anhinga 8, Chimney Swift 14, American Crow 59 and Cattle Egret 48. Our total of raptors was 273.

While they were suffering eating boiled eggs and stale peanut butter sandwiches, we were dining royally on grilled burger fixed by Jerry Bertrand, and lots of good side dishes furnished by attendees. If you couldn't be there (Smith Point), it was OK being here!

Birding 2.0

By John Dillon

Because we'll soon be getting into the season for the Winter Bird Atlas, this month's tech article will focus on an iPhone/iPod Touch application called Topo Maps. Now, I know not all of you have an iPhone or an iPod Touch, but I also know that many of you are thinking of getting one or the other. Besides, all the cool kids are doing it. Nevertheless, I also know many of you may not speak techy lingo, either, so I'll try to explain all this as best I can in hopes that you'll run out and buy one of these fancy gadgets.

First, if you find the following article of interest, and you'd like to do more reading about the Topo Maps application, you can read all about it by going to <http://topomapsapp.com>.

Alright, so what is the Topo Maps application? Well, I assume most of you know about USGS quad maps. Those are the ones we use for the Winter and Summer Bird Atlases. The Topo Maps app literally puts all of the USGS quad maps into your hand. It contains every quad map for the continental United States, Puerto Rico, the U.S. Virgin Islands, and, recently added, Alaska, Hawaii, and Canada. Total, it contains nearly 70,000 quad maps for your use. But there's a catch, of course. It costs \$6.99. Okay, there's actually no catch. If you do the math, each map on the application costs about 1/1000th of a cent. And that cost is a one-time cost for the application. There are no additional costs for downloading any of the maps.


Okay, so you might think, "So what? I can print out the maps I need for free by finding them online. Why do I need this?" Glad you asked. The Topo Maps app is more than just a map database because

all of its USGS quad maps are interactive with you, the user. First of all, you can zoom in on any map down to the tiniest detail. If you've ever printed USGS maps, you know that the quality isn't too good for reading details such as contour lines or coordinates.

You can also find your current location on the map with the touch of one button. That was useful with me during the Summer Bird Atlas because I sometimes am not sure if I'm still in a particular quad or if I've entered another quad. But Topo Maps uses satellites to track your location, so you'll never accidentally go out of your quad boundaries. Or if you do want to use an adjacent map, swipe your finger across the screen, and, as long as you have the map in that direction download, the adjacent map will appear.

Topo Maps also shows distances across any quad map, no matter if you're zoomed in or not. If you want to access this feature, touch one button, and your entire map is measured in tenths of miles. Like all Apple iPhone applications, Topo Maps is frequently updated for free. Recent updates include the ability to simulate shading on maps of hilly or mountainous terrain by selecting which direction sunlight is coming from. And users can now use a searchable database for all the National Parks, National Wildlife Refuges, Wilderness Areas, State Parks, and most other protected public lands. This doesn't give you a separate map of the park that you probably already have anyway; it gives you all the USGS quad maps that cover a given park. And those will usually be much more detailed than your standard park map.

If you know of any birding technology that you would like to see featured in this new part of our newsletter, please email me at jdillon@websterpsb.org.

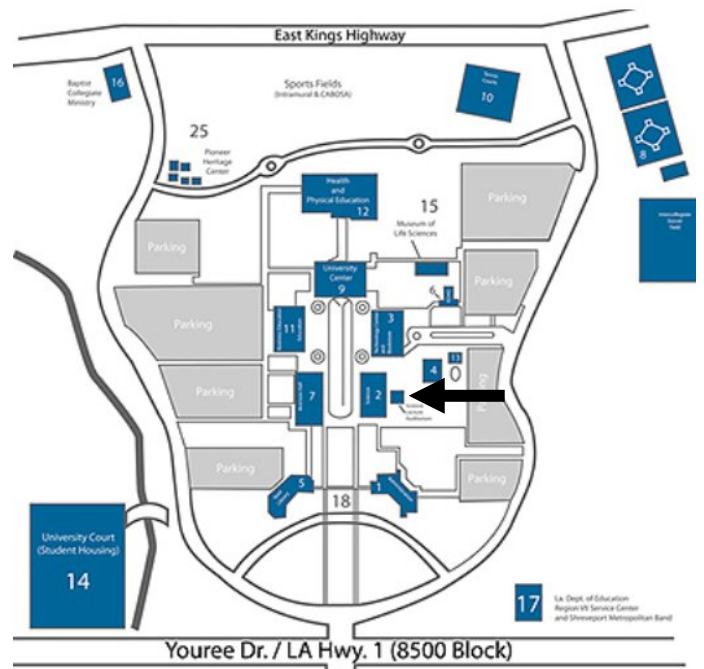


Minutes of the Board Meeting October 6, 2009

Members present: Dennis Forshee, Jim Ingold, Larry Raymond, Silvierra Hunt, John Dillon, Bill Woods, Amanda Lewis, Mac Hardy, Rosemary Seidler, Hubert Hervey, Bill Hall, Nancy Menasco, and Jerry Bertrand.

The board discussed the meeting in held in the Science Lecture Auditorium (SLA). The refreshments will be placed downstairs giving everyone access and banners will remain at their present locations. Meeting will remain in the SLA. The booth was discussed for the RRNWR celebration. Suggestions for games were build a bird, choose a bird, puzzles from wild bird and bird bingo. Small rewards such as bird seed and other goodies would serve as rewards. Jim Ingold agreed to loan his laminated birds for the game. Volunteers are still needed and several individuals have committed. Facebook was updated by Rachel and John Dillon encouraged everyone to join. Bill Woods commented that the events page is wonderful. John Dillon gave instruction on how to get to Facebook. Mac Hardy reported that bird records are now in Access. A subcommittee will meet to determine the capability of Access with E-bird. Rosemary Seidler and Hubert Hervey discussed adding Sabine Parish and part of Natchitoches to the database possibly picking up Yellow Rails, Sand Hill Cranes and Kites. The Honorarium for speakers was discussed and Nancy Menasco moved that the amount be set at \$50.00 and 25 cents per mile with no cap, Bill Woods seconded the motion, and motion passed unanimously. The motion was amended to exclude members within a hundred miles of BSG. Dennis Forshee reported that the bank account was \$4116.00. Rosemary Seidler added that Dennis could raise the red flag if funds get to low. The Christmas meeting was discussed and Amanda Lewis and Bill Woods are responsible for coordination of the food. Larry Raymond reported that the auction is covered and will feature the legendary auctioneer, Hubert Hervey. Amanda Lewis brought up discussions about the meeting place for December and several suggestions were

made during the discussion. Mac Hardy will explore meeting places and report options via email. Mac Hardy reported that monthly board meetings are discontinued until the president determines one is needed. Business will be conducted as much as possible via-email. Nancy Menasco requested a \$250.00 donation for the RRNWR. Bill Hall seconded and motion passed. There was some discussion of fundraising projects and Mac Hardy suggested mugs with the BSG logo and submitted a price list. Other suggestions were water bottles and travel mugs. Nancy Menasco requested help with the Yellow Rail rope drag with several volunteering to help. Jerry Bertrand discussed the Louisiana Wildlife Federation, and requested that the BSG become an affiliate for \$125.00 as they are great supporters of conservation. Nancy Menasco seconded and the motion carried. John Dillon discussed the Rio Grande Valley trip and some travel arrangements are still pending, but notification would be sent out shortly via e-mail with final arrangements.



Campus map of LSUS, arrow points to the BSG meeting location in the Science Lecture Auditorium.

BSG Board of Directors & Committee Chairpersons	
BSG BOARD OF DIRECTORS	
OFFICERS	
President – Mac Hardy (2).....	687-6738 (H), 797-5338(W)
Vice-president – Larry Raymond(3).....	929-3117 (H) 929-2806 (W)
Secretary – Silviera Hunt (1).....	220-0098 (H), 676-7156(W)
Treasurer – Dennis Forshee (2).....	797-2473 (W)
MEMBERS AT LARGE	
Jerry Bertrand (2).....	868-3255 (H/W)
Rachel Demascal(2).....	929-2806 (W)
Bill Wood (2).....	458-2930 (H)
John Dillon (1).....	243-2284 (H)
Bill Hall (1).....	797-1727 (H)
Jim Ingold (3).....	742-5067 (H), 797-5236 (W)
Amanda Lewis (3).....	861-5294 (H), 797-5215 (W)
Nancy Menasco (1).....	868-3255 (H/W)
Rosemary Seidler (1).....	424-2972 (H), 869-5231 (W)
Terry Davis (1).....	934-2133(H/W)
Numbers in parentheses are years remaining of a 3-year term.	

COMMITTEE CHAIRPERSONS	
Beginning Birders – Dennis Forshee.....	797-2473 (W)
Bird Alert Service – Rosemary Seidler.....	424-2972 (H)
Bird Hot Spot – Larry Raymond.....	929-3117 (H) 929-2806 (W)
Bird Records – Mac Hardy.....	687-6738 (H) 797-5338 (W)
Field Trip Coordinator – John Dillon.....	318-243-2284
Fund Raising – Jerry Bertrand.....	868-3255 (H/W)
Hospitality – Amanda Lewis.....	861-5294 (H) 797-5215 (W)
Library – Silviera Hunt.....	220-0098 (H), 676-5457 (W)
Membership Secretary – Mac Hardy.....	687-6738 (H), 797-5338 (W)
Newsletter Editor – Amanda Lewis.....	861-5294 (H) 797-5215 (W)
Folding/Mailing Committee – Open	
Programs – Larry Raymond.....	929-3117 (H) 929-2806 (W)
Publicity – Rachel Demascal.....	929-2806 (W)
Website – Jerry Bertrand.....	868-3255 (H/W)

BIRD REPORT – compiled November 2, 2009

Use the bird report to see what other birders have been seeing and where to go find the bird you want to see. Observers are abbreviated by the first and last initials. Dates and localities of observations are summarized under the observer's initials. Sightings are arranged by species. Following each species is a line of data in the following format: date, initials of the observer, number of birds observed, initials of another observer, number of birds they observed, etc. For the number of birds observed, a 1 is used for both 1 bird and for numbers not reported by the observer. For example: 01/12/99 BB 2 means that on January 12, 1999, BB saw two birds. Then by looking on the observer list, located after the sightings, you can determine that BB is Bob Birder and on 1/12/99 he was birding C. Bickham Dickson Park.

Report bird records for the newsletter to Mac Hardy by the 25th of each month. All bird records reported here are observations of the observers and are therefore the responsibility of the observer.

OBSERVATIONS

Wood Duck -- HH 10/6/2009 1
 Pied-billed Grebe -- HH 10/6/2009 2
 Double-crested Cormorant -- LRR 10/2/2009 5
 Great Blue Heron -- HH 10/6/2009 1; LRR 9/16/2009 1
 Great Egret -- H&PH 9/23/2009 2; H&PH 10/13/2009 1; HH 10/6/2009 2
 Snowy Egret -- H&PH 10/13/2009 2; H&PH 9/23/2009 2
 Little Blue Heron -- H&PH 9/23/2009 1
 Cattle Egret -- H&PH 9/23/2009 9; HH 10/6/2009 36
 White Ibis -- RL 9/25/2009 2
 Roseate Spoonbill -- AB 10/14/2009 1; RL 9/25/2009 8
 Wood Stork -- RL 9/25/2009 30
 Black Vulture -- H&PH 9/23/2009 21; LRR 9/16/2009 1; HH 10/6/2009 6; H&PH 10/13/2009 2
 Turkey Vulture -- H&PH 9/23/2009 11; H&PH 10/13/2009 4; HH 10/6/2009 2
 Osprey -- RL 9/25/2009 1
 Red-shouldered Hawk -- HH 10/6/2009 1
 Broad-winged Hawk -- H&PH 9/23/2009 255
 Red-tailed Hawk -- RS 10/10/2009 1
 American Kestrel -- H&PH 10/13/2009 1
 Virginia Rail -- LRR 9/16/2009 1
 Sora -- LRR 9/16/2009 1
 Rock Pigeon -- H&PH 10/13/2009 8
 Eurasian Collared-Dove -- RS 10/10/2009 1
 Mourning Dove -- H&PH 10/13/2009 2; RS 10/10/2009 4; HH 10/6/2009 2; HH 10/6/2009 2
 Common Nighthawk -- HH 10/6/2009 6; H&PH 10/13/2009 2; RS 10/10/2009 8
 Chimney Swift -- RS 10/10/2009 2; HH 10/6/2009 2; MEL.T&W 10/12/2009 236; H&PH 9/23/2009 5; H&PH 10/13/2009 6
 Ruby-throated Hummingbird -- RS 10/10/2009 2; H&PH 10/13/2009 5; H&PH 9/23/2009 6
 Belted Kingfisher -- H&PH 9/23/2009 1
 Red-headed Woodpecker -- H&PH 9/23/2009 1
 Red-bellied Woodpecker -- H&PH 9/23/2009 1; LRR 10/2/2009 2; HH 10/6/2009 1; RS 10/10/2009 3; H&PH 10/13/2009 1; LRR 10/23/2009 2;
 Yellow-bellied Sapsucker -- LRR 10/23/2009 1
 Downy Woodpecker -- RS 10/10/2009 1
 Northern Flicker -- RS 10/10/2009 1
 Pileated Woodpecker -- H&PH 10/13/2009 1
 Eastern Phoebe -- LRR 10/23/2009 1; LRR 10/2/2009 1; H&PH 10/13/2009 2; RS 10/10/2009 1; HH 10/6/2009 2

Scissor-tailed Flycatcher -- HH 10/6/2009 1
Loggerhead Shrike -- H&PH 9/23/2009 2; HH 10/6/2009 1; H&PH 10/13/2009 1
White-eyed Vireo -- H&PH 9/23/2009 1; LRR 10/2/2009 1
Blue Jay -- H&PH 9/23/2009 1; LRR 10/23/2009 2; LRR 10/2/2009 2; HH 10/6/2009 3; RS 10/10/2009 14
American Crow -- LRR 10/2/2009 2; LRR 10/23/2009 1; H&PH 9/23/2009 40; H&PH 10/13/2009 55; HH 10/6/2009 65
Fish Crow -- HH 10/6/2009 2; H&PH 10/13/2009 2
Northern Rough-winged Swallow -- H&PH 9/23/2009 6; HH 10/6/2009 12; H&PH 10/13/2009 6
Carolina Chickadee -- H&PH 9/23/2009 1; LRR 10/2/2009 3; HH 10/6/2009 5; RS 10/10/2009 3; H&PH 10/13/2009 2; LRR 10/23/2009 1
Tufted Titmouse -- LRR 10/2/2009 3; HH 10/6/2009 1; H&PH 10/13/2009 4; LRR 10/23/2009 4
White-breasted Nuthatch -- LRR 10/2/2009 1; LRR 10/23/2009 1
Carolina Wren -- H&PH 9/23/2009 1; LRR 10/2/2009 3; HH 10/6/2009 3; RS 10/10/2009 1; H&PH 10/13/2009 1; LRR 10/23/2009 1
House Wren -- HH 10/6/2009 1; H&PH 10/13/2009 1
Ruby-crowned Kinglet -- RS 10/10/2009 1; LRR 10/23/2009 2
Eastern Bluebird -- HH 10/6/2009 8; H&PH 10/13/2009 5
Northern Mockingbird -- H&PH 9/23/2009 1; HH 10/6/2009 3; RS 10/10/2009 2; H&PH 10/13/2009 2
Brown Thrasher -- LRR 10/2/2009 2; RS 10/10/2009 1
European Starling -- HH 10/6/2009 45
Orange-crowned Warbler -- RS 10/10/2009 1
Nashville Warbler -- LRR 10/2/2009 1
Yellow Warbler -- RS 10/10/2009 2
Yellow-rumped Warbler -- RS 10/10/2009 1
Pine Warbler -- LRR 10/2/2009 1; LRR 10/23/2009 1
Black-and-white Warbler -- RS 10/10/2009 1
Common Yellowthroat -- RS 10/10/2009 1
Chipping Sparrow -- H&PH 10/13/2009 3
Lincoln's Sparrow -- H&PH 10/13/2009 1
Northern Cardinal -- LRR 10/2/2009 4; HH 10/6/2009 4; HH 10/6/2009 4; RS 10/10/2009 9; H&PH 10/13/2009 6
Indigo Bunting -- LRR 10/2/2009 1


62 species, 133 records of 257,562 total records in the BSG database.


OBSERVERS

AB -- Alice Bond: 10/14/2009 Lake Bistineau
HH -- Hubert Hervey: 10/6/2009 Hervey farm at Stonewall and Loftus pond
H&PH -- Hubert and Pat Hervey: 9/23/2009 Hervey farm at Stonewall and Loftus Pond; 10/13/2009 Hervey farm at Stonewall and Loftus Pond
LRR -- Larry R. Raymond: 10/2/2009 Walter B. Jacobs Nature Park; 10/23/2009 Walter B. Jacobs Nature Park; 9/16/1909 G. Williamson Park, Oil City
MEL,T&W -- M. E. Lewis, Tobey, and Wheeler: 10/12/2009 M. E. Lewis residence near Homer
RL -- Robert Lance: 9/25/2009 Cypress and Black Bayou
RS -- Rosemary Seidler: 10/10/1909 Prospect St. near Line Ave.

©COPYRIGHT 2009, SHREVEPORT SOCIETY FOR NATURE STUDY.

All rights reserved. Material may not be reproduced, distributed, transmitted, published, or broadcast without the prior written permission of the Bird Study Group, Shreveport Society for Nature Study, Inc.
 Direct inquires to the Editor, Amanda Lewis, at (318) 797-5215.





Join/Renew the BSG!

The Bird Study Group of Shreveport invites you to become a member.
Renewals, please update information below.

Name(s) _____ Address _____

City _____ State _____ Zip _____

Email _____ Phone (Home) _____ Work _____

Yes, please add me to the email Bird Alert

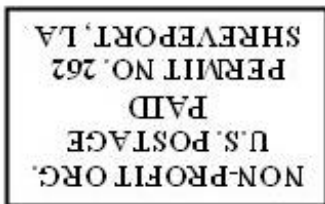
Leave me out of the BSG member directory

Membership Levels: Regular (\$15.⁰⁰) Sustaining (\$35.⁰⁰) Family, *One Newsletter/ One Address* (\$20.⁰⁰)
Names of Family Members:

Donations: Library Refuges Refreshments General

Make check payable & mail to: SSNS- Bird Study Group
Museum of Life Sciences, One University Place,
Shreveport, LA 71115-2399

Place Label Here



Shreveport Society for Nature Study
BIRD STUDY GROUP
One University Place
Shreveport, LA 71115-2399

